


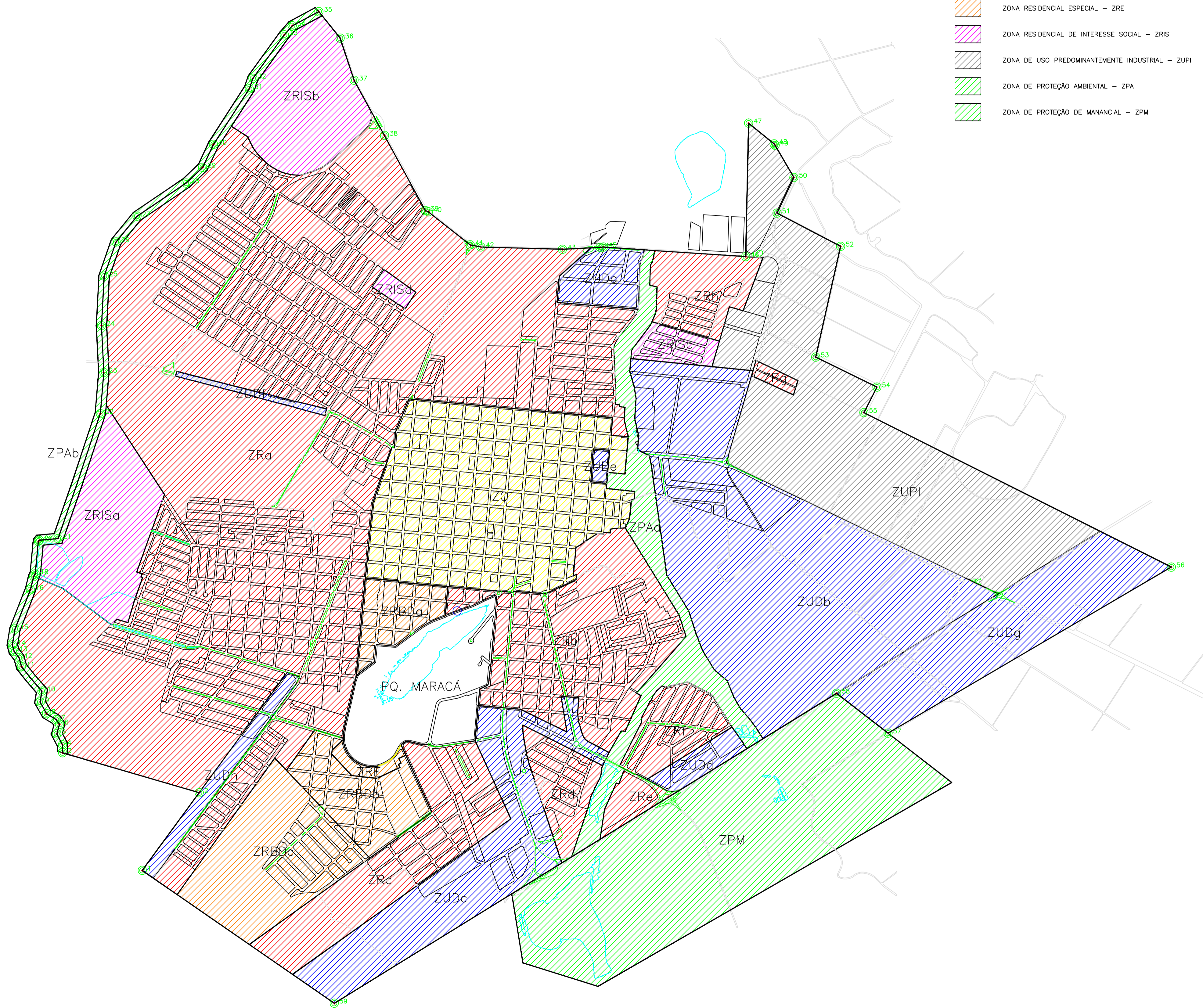


LEGENDA DO ZONEAMENTO

-  ZONA CENTRAL - ZC
-  ZONA RESIDENCIAL - ZR
-  ZONA DE USO DIVERSO - ZUD
-  ZONA RESIDENCIAL DE BAIXA DENSIDADE - ZRBD
-  ZONA RESIDENCIAL ESPECIAL - ZRE
-  ZONA RESIDENCIAL DE INTERESSE SOCIAL - ZRIS
-  ZONA DE USO PREDOMINANTEMENTE INDUSTRIAL - ZUPI
-  ZONA DE PROTEÇÃO AMBIENTAL - ZPA
-  ZONA DE PROTEÇÃO DE MANANCIAL - ZPM

DESCRIÇÃO DO PERÍMETRO

PUNTO ESTACION	VISADA	AZMUTE	DISTANCIA (m)	RUMO	COORDENADAS VISADA (UTM)	
					E (metros)	N (metros)
1	2	36°13'18"	555,937	36°13'18"NE	778979,444	7749042,030
2	3	288°17'40"	821,268	73°42'20"NW	778191,165	7749272,456
3	4	358°41'38"	46,206	1°18'22"NW	778190,112	7749318,649
4	5	332°35'37"	70,717	27°24'23"NW	778157,581	7749281,429
5	6	19°49'21"	57,371	15°49'21"NE	778173,203	7749436,527
6	7	324°22'58"	33,748	35°37'2"NW	778153,550	7749464,061
7	8	301°41'52"	64,511	58°18'8"NW	778098,661	7749497,958
8	9	330°56'29"	77,309	29°33'35"NW	778061,111	7749565,535
9	10	9°38'51"	63,559	9°38'51"NE	778071,762	7749628,195
10	11	320°14'36"	184,333	39°45'24"NW	777953,876	7749769,904
11	12	344°30'31"	52,317	15°29'29"NW	777939,902	7749820,321
12	13	323°11'48"	48,776	36°48'12"NW	777910,683	7749859,375
13	14	344°58'21"	37,135	15°11'39"NW	777901,054	7749895,241
14	15	9°29'42"	92,757	9°29'42"NE	777916,355	7749986,727
15	16	212°42'2"	243,633	21°24'2"NE	778005,253	7750213,562
16	17	14°9'24"	78,692	14°9'24"NE	778024,500	7750289,844
17	18	28°37'14"	17,542	28°37'14"NE	778032,902	7750305,263
18	19	5°37'57"	188,772	5°37'57"NE	778051,429	7750493,124
19	20	40°18'34"	7,934	40°18'34"NE	778056,562	7750499,174
20	21	85°11'48"	108,149	85°11'48"NE	778164,305	7750508,543
21	22	18°43'44"	762,008	18°43'44"NE	778408,977	7751230,202
22	23	4°51'29"	237,930	4°51'29"NE	778429,126	7751467,278
23	24	35°59'50"	271,460	2°54'0"NW	778415,392	7751738,391
24	25	2°15'22"	286,023	37°52"NE	778431,014	7752023,986
25	26	19°15'32"	208,848	19°15'32"NE	778499,900	7752221,146
26	27	39°11'15"	191,143	39°11'15"NE	778620,676	7752369,288
27	28	55°57'21"	341,577	55°57'21"NE	778903,709	7752560,522
28	29	46°35'50"	131,909	46°35'50"NE	778999,551	7752651,156
29	30	25°13'23"	146,429	25°13'23"NE	779061,951	7752783,624
30	31	32°49'7"	381,960	32°49'7"NE	779268,967	7753104,619
31	32	18°38'9"	64,169	18°38'9"NE	779289,472	7753165,423
32	33	35°59'37"	309,614	35°59'37"NE	779471,018	7753416,225
33	34	41°23'38"	69,457	41°23'38"NE	779516,945	7753468,331
34	35	62°0'15"	174,024	62°0'15"NE	779670,606	7753550,019
35	36	141°20'13"	198,219	38°39'47"SE	779793,191	7753396,804
36	37	161°41'0"	255,766	18°18'0"SE	779873,571	7753153,996
37	38	151°9'15"	364,088	28°50'45"SE	780049,226	7752835,085
38	39	151°26'25"	493,552	28°33'35"SE	780285,182	7752401,589
39	40	111°13'53"	18,635	68°46'7"SE	780302,552	7752394,840
40	41	128°23'50"	307,432	51°36'0"SE	780543,485	7752203,879
41	42	101°7'56"	62,659	78°52'4"SE	780604,964	7752191,782
42	43	91°18'7"	471,856	88°21'53"SE	781076,429	7752178,322
43	44	87°15'6"	217,757	87°15'6"SE	781293,894	7752189,596
44	45	84°20'53"	18,811	84°20'53"SE	781312,613	7752191,449
45	46	83°50'51"	823,451	86°9'9"SE	782134,208	7752136,195
46	47	1°13'21"	770,284	1°13'21"SE	782150,642	7752906,304
47	48	129°46'21"	189,519	50°53'39"SE	782297,706	7752786,764
48	49	141°54'44"	9,998	38°5'16"SE	782303,874	7752778,894
49	50	149°51'5"	215,134	30°8'55"SE	782411,924	7752592,882
50	51	205°17'37"	227,231	29°17'37"SW	782314,837	7752387,416
51	52	117°56'40"	414,070	62°23'20"SE	782681,751	7752195,508
52	53	192°40'3"	655,054	1°40'3"SW	782538,103	7751556,399
53	54	118°7'2"	393,522	63°52'55"SE	782891,442	7751383,162
54	55	208°52'29"	165,638	26°52'29"SW	782816,567	7751235,413
55	56	116°40'18"	1985,462	63°18'42"SE	784590,765	7750344,189
56	57	239°37'40"	1895,479	59°37'40"SW	782955,421	7749385,808
57	58	307°45'31"	375,053	52°14'29"NW	782658,905	7749615,466
58	59	238°19'36"	3406,999	58°19'36"SW	779759,361	7747826,533
59	1	304°40'56"	1347,923	55°19'4"NW	778650,935	7748593,534



**MUNICÍPIO DE GUAIRÁ**  
SECRETARIA DE OBRAS E INFRAESTRUTURA  
RUA 26, N. 901 - CENTRO - TELEFONES: (17) 3332-5183

---

PROJETO  
**MAPA DO MUNICÍPIO**

TÍTULO  
**ZONEAMENTO E PERÍMETRO URBANO**

ASSUNTO  
**PLANEJAMENTO URBANO**

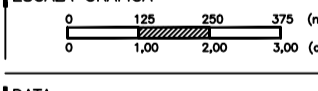
LOCAL  
**GUAIRÁ/SP**

---

DADOS  
QUADRO

ÁREA URBANA ..... 1908,86ha  
PERÍMETRO URBANO ..... 21,71km

ESCALA NOMINAL  
1:12500

ESCALA GRÁFICA  


DATA  
MARÇO/2016

DESENHISTA  
JEON

---

ASSINATURAS  
PREFEITURA

PROJETO - RESPONSÁVEL TÉCNICO

ENGO. JOSÉ EDUARDO MIELE  
SECRETÁRIO DE OBRAS E INFRAESTRUTURA

CREA Nº. 060.152.282-9

---

OBSERVAÇÕES

FOLHA  
**ÚNICA**

MUNICÍPIO DE GUAIRÁ/SP  
ADMINISTRAÇÃO 2013 - 2016